



IARS' International Research Journal

ISSN: 2202-2821

[iars.research@gmail.com](mailto:iars.research@gmail.com)

International Association of Research

Scholars

Australia

GHOLIZADEH, M.H.

Evaluation of Relation between Rainfall and El Nino Phenomena in Iran  
IARS' International Research Journal, vol. 5, núm. 1, febrero, 2015, pp. 1-12  
International Association of Research Scholars  
Victoria, Australia

Available in: <https://www.redalyc.org/articulo.oa?id=663873397003>

- How to cite
- Complete issue
- More information about this article
- Journal's homepage in [redalyc.org](http://redalyc.org)

[redalyc.org](http://redalyc.org)

Scientific Information System

Network of Scientific Journals from Latin America, the Caribbean, Spain and Portugal

Non-profit academic project, developed under the open access initiative

A satellite image of Earth showing cloud patterns over the Indian Ocean and Southeast Asia. The image is a grayscale or high-contrast color image showing cloud cover. A large, dark, swirling cloud pattern is visible in the upper left quadrant, likely a cyclone or storm system. The landmasses of Southeast Asia and the Indian subcontinent are visible in the lower right quadrant. The ocean surface shows various cloud patterns and textures.

# Evaluation of Relation between Rainfall and El Nino Phenomena in Iran

M.H. GHOLIZADEH

# Evaluation of Relation between Rainfall and El Nino Phenomena in Iran

**M.H. GHOLIZADEH**

**ABSTRACT** – *In this study El Nino effects on rainfall in Iran is evaluated. Annual rainfall data of the selected rain gauging stations for the years when El Nino phenomenon has taken place (1973-2012), have been picked up. Next, annual rainfall of the years with and without El Nino phenomenon were compared and then analyzed (correlation is significant at the 0.01 level). Finally, percentage-frequency of the rainfalls influenced by warm Enso condition was obtained. Regarding that El Nino has different affect on rainfall under different regions of the world, the results approved that El Nino, increases rainfall across Iran plateau as annual rainfall is increased from south to north. While less increasing of rainfall is seen for coastal area. Results showed that El Nino causes increasing of annual rainfall in Iran.*

## **INTRODUCTION**

The term of El Nino phenomenon is used to some annual warm transoceanic current that flows southward right in prolongation of Peru and Ecuador coasts on Christmas time. This flow changes local and regional ecology because of its unusual spread heat (Trenberth & Hoar, 1990 – 1995). In La Nina conditions when adverse impacts of El Nino happen, as a result Walker's circulation and trade winds strengthens. Polar Jet stream moderately flows from 45 degree northern latitude towards Siberia and south Asia in warm phases. While in cold phases the current flows from 50 degree northern latitude towards east. Earth atmosphere is a unique system; its mechanism affects the earth surface and uppermost atmospheric layers (Alijani, 2006), so dominant land and oceans conditions affect atmospheric phenomena and elements fluctuations. Land and atmosphere relationships control climate and weather in large scales. Seas and oceans spread on most parts of the earth and because of specific heat, thermal capacity and proper conductance; they can transfer their dominant meteorological conditions and parameters to other seas or oceanic and lands. As a result they affect the climate

parameters and atmospheric fluctuations. That's why the investigation on El Nino phenomenon and its relationship to rainfall importance in aspects of meteorology and environmentalism; furthermore it has social economic impacts everywhere. Many studies has been made about the relationship between El Nino and rainfall patterns, floods, rivers etc in many parts of the world such as south Africa, Australia and the Indian subcontinent.(Markham and Mclain, 1997, Lindesay et al, 1986, Quinn and Neal, 1987,Semazzi et al1988, Famer, 1901-1984, Kiladis and Dias, 1090, Wolter 1989, Chamberlain, 1995, Halpert and Ropelewski, 1992, Camberlin, 1997, Nicholson and Kim, 1997, Ward, 1998,Vuille et al, 2000, Mosely, 2000, Kane, 2000, Tarras et al, 2006). In continental scale La Nina impacts on rainfall in Africa had been investigated (Ropelewski and Halpert, 1989).They traced La Nina in two regions in Africa continent. They also realized that eastern tropical regions had encountered rainfall decrements and southeast anomaly had encountered rainfall increment during this phenomenon. Seasonal rainfall forecasting is important because of its role in economical productivity and managing little farmlands has been performed in Zymbaboa (Leonard et al, 2005). They realized during El Nino phenomenon corn production had been decreased. The research on El Nino and La Nina was performed in west center Texas shows rainfall increment at the early spring during El Nino and rainfall decrement during La Nina (McCullough, 2000). Rainfall fluctuations in New Mexico show an increment during El Nino and a decrement during La Nina into normalized statistical method (Liles, 2003).Cold and warm ENSO has dominant role at the beginning and intensifying seasonal rainfalls (e.g., Webster and Yange, 1992). Iran's investigations based on rainfall and drought correlation using SOI parameter shows a negative meaningful correlation during autumn in many parts of it. In this investigation autumnal droughts during La Nina and heavy rainfalls during El Nino has been reported (e.g., Nazemosadat, 1999).The study has notified branching the Jet stream in southern regions of Pacific Ocean and also has stated on adverse conditions during cold phases (Smith et al, 1986-1989).Outcomes investigations shows dominant role of sea surface temperature in controlling Atlantic and Indian oceanic rainfalls in comparison to El Nino and La Nina phenomena (Nicholson, 1997, Nickelson and Selato, 2000).Indirect El Nino impacts in changing atmospheric circulation patterns and it's teleconnection to other Paramers has referred (Khoshakhlagh, 1998).ENSO warm phases during autumn happen because Jet stream moving directions changes towards southern latitudes. Its meridian circulation movements bring wet and higher average rainfalls condition (Ghayour & Khosravy, 1989).

## PROCEDURE

In this study to inspect the El Nino impacts on Iran's rainfall, the relative data of Synoptic stations were provided and received from Iran's meteorological administration in statistical period (1964 – 2003). El Nino data was received from NOAA site, in the same period. Analyzing correlation performed using Pierson method. The comparison data related to warm ENSO years and normal years, also data about rainfall frequency percent were provided to be used in this investigation. Then using Arc GIS software, station locations and rainfalls frequency percent was drawn on a general distinct map. After providing diagrams and maps, analysis, discussion and conclusion were performed.

## RESULTS

Warm ENSO happens when Tahiti pressure value minus Darwin pressure value makes a positive value. Adverse conditions leads to cold ENSO. During these conditions, temperature, pressure and rainfall increases or decreases in related areas. In this case depending on Iran's climate and location, El Nino caused increasing rainfall above normal line and finally brings a wet year. Based on sunspot increment, happens 1 to 3 years before El Nino and afterwards it causes drought and rainfall fluctuations. Warm and cold phenomena in tropical Pacific Ocean have a vital role in atmospheric circulations (Deser and Wallace, 1990). The wet years and drought ones in India is in accordance with ENSO phenomenon (Masoodian and Kaviani, 2008). This research shows increment in El Nino impacts proportional to higher latitude values (fig. 1). El Nino rainfall shows rainfall increases in comparison to normal years (fig. 2). Considering table (1) & figure (3), warm ENSO rainfall redundancy percent increases proportional to latitude value. But in Rasht station, because of its suitable location and high humidity and also ascent factors (convictional, mechanical, dynamical), there have been suitable geographic conditions for heavy rainfalls, so El Nino have had little impact on regional rainfalls. Also in southern coastal stations neighboring sea, a similar situation has been observed. Using Pierson correlation analyze El Nino intensity proportional to sample stations (tables 2, 3), in addition to their linear correlation in (figure 4), shows a significant relationship at level (0.01), and also a direct correlation between rainfall and El Nino phenomenon.

## CONCLUSION

In this study to realize the El Nino impacts on Iran's rainfall, the amount of rainfall in sample Synoptic stations during statistical period (1973-2012), was provided and compared to El Nino years during the same period.

After calculation the data related to station's rainfall redundancy percent during warm ENSO, its impact on rainfall increment and occurring normal condition was observed carefully.

Data correlation analyze using Pierson method shows a meaningful relationship at the level (0.01). Considering Iran's aridity lands subject to its dry and semi-dry climate the importance of water reservoirs has a vital role in regional ecology. So rainfall process realization and rainfall prediction in relation to ENSO cold and warm cycles is necessary to provide capability to manage water reservoirs including gathering, storage, saving and proper consuming.

### ACKNOWLEDGEMENT

We acknowledgment the data provided by IRIMO, Iranian Meteorological organization

### FIGURES AND TABLES

#### FIGURES

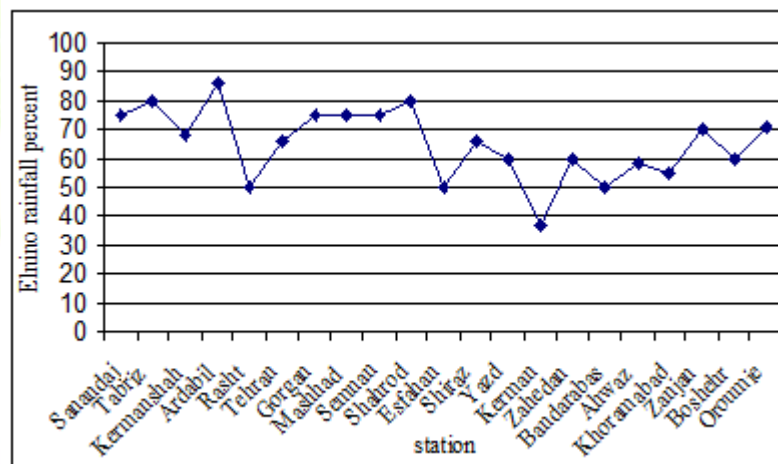
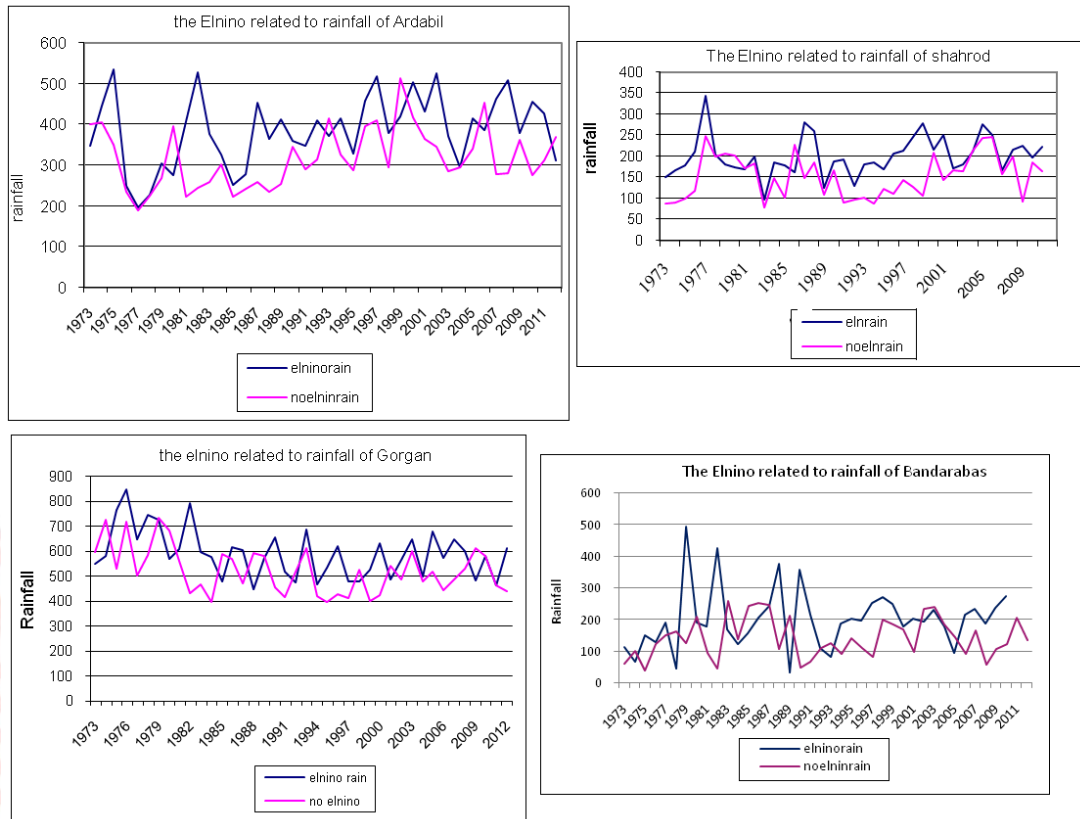


Figure 1: El Niño rainfall proportional to stations geographical latitude during statistical period (1973-2012)

Transforming Research

June 2011



**Figure 2: El Nino rainfall diagram at four sample stations during statistical period (1973-2012)**

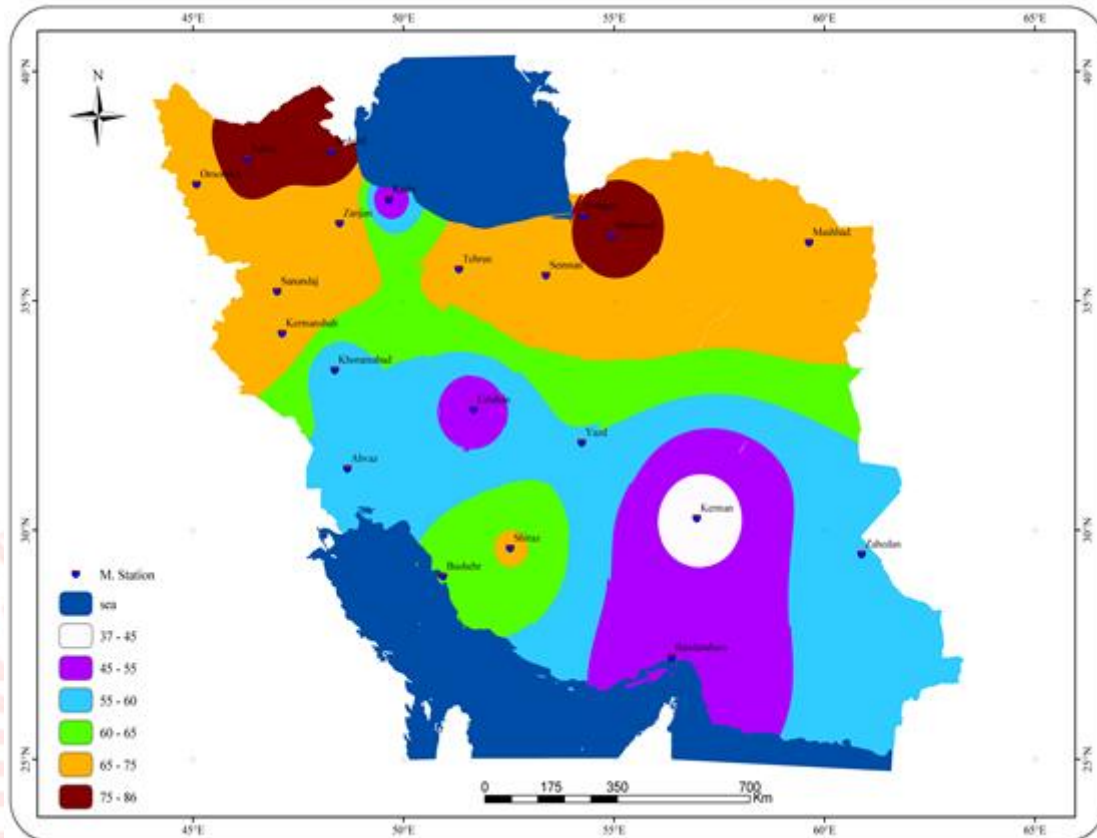


Figure 3: El Niño rainfall frequency percent map sample stations during statistical period (1973-2012)

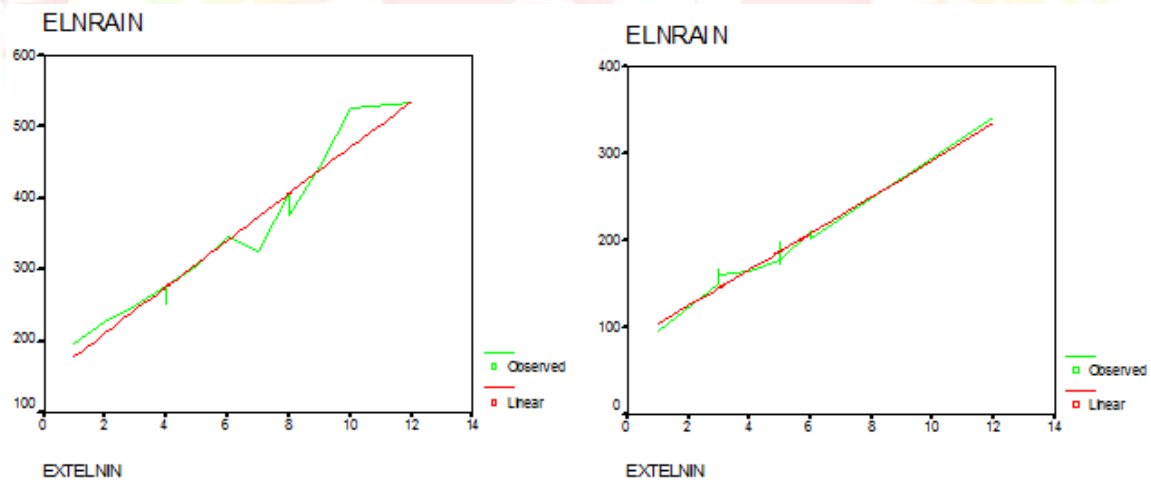


Figure 4: El Niño intensity and sample station's rainfall linear correlation during statistical period (1973-2012).  
A) El Niño intensity and Ardabil's rainfall linear correlation. B) El Niño intensity and Shah road's rainfall linear correlation.

## TABLES

Table 1: Sample stations El Nino rainfall frequency percent, during statistical period (1973-2012)

Station	Longitude	Latitude	Frequency Percentage
Sanandaj	47 o 00'	35 o 20'	75
Tabriz	46 o 17'	38 o 5'	80
Kerman shah	47 o 74'	34 o 17'	68
Ardabil	48 o 17'	38 o 15'	86
Rasht	49 o 39'	37 o 12'	50
Tehran	51 o 19'	35 o 41'	66
Gorgan	54 o 16'	36 o 51'	75
Mashhad	59 o 38'	36 o 16'	75

Table 2: Sample stations El Nino rainfall frequency percent, during statistical period (1973-2012)

Station	Longitude	Latitude	Frequency Percentage
Semnan	53 o 23'	35 o 33'	75
Shah rood	54 o 57'	36 o 25'	80
Esfahan	51 o 40'	32 o 37'	50
Shiraz	52 o 32'	29 o 36'	66
Yazd	54 o 14'	31 o 54'	60
Kerman	56 o 58'	30 o 15'	37
Zahedan	60 o 53'	29 o 28'	60
Bandarabas	56 o 22'	27 o 13'	50
Ahwaz	48 o 40'	31 o 20'	58
Khoramabad	48 o 22'	33 o 29'	55
Zanjan	48 o 29'	36 o 41'	70
Boshehr	50 o 5'	28 o 59'	60
Oroumie	45 o 5'	37 o 32'	71

Table 3: The El Nino intensification correlation analyze related to Ardabil rainfall

		ELNRAIN	EXTLNIN
ELNRAIN	Pearson Correlation	1	.963**
	Sig. (2-tailed)	...	.000
	N	14	14
EXTELNIN	Pearson Correlation	.963**	1
	Sig. (2-tailed)	.000	...
	N	14	14

\*\* . Correlation is Significant at the 0.01 (2-tailed)

Table 4: El Nino intensity correlation analyze and Shah rood rainfall

		ELNRAIN	EXTLNIN
ELNRAIN	Pearson Correlation	1	.979**
	Sig. (2-tailed)	...	.000
	N	14	14
EXTELNIN	Pearson Correlation	.979**	1
	Sig. (2-tailed)	.000	...
	N	14	14

\*\* . Correlation is Significant at the 0.01 (2-tailed)

## REFERENCES

- [1]. B. Alijani, "Iran's climate," Payame Noor press, Vol.7, 2006(in Persian).
- [2]. C. Deser and J.Wallace, "Large scale atmospheric circulation features of warm and cold episodes in tropical pacific," Journal of Climate, Vol.3, 1990, pp.1254-1281.
- [3]. C. Liles, Precipitation variability in New Mexico some causes and consequences, National Weather Service, 2003, p.15.
- [4]. C. Markham and D. McLain, "Sea surface temperature related to rain in Ceara, north eastern Brazil".. Nature, Vol. 265, 1977, pp. 320-323
- [5]. C. Ropelewski and M. Halpert, "Precipitation patterns associated with the high index phase of the southern oscillation," Journal of Climate, Vol.2, 1989, pp.268 - 284.
- [6]. D. R. MCCULLOUGH, Male harvest in relation to female removals in a black-tailed deer population, Journal of Wildlife Management, Vol.65, 2000, pp.46-58.
- [7]. F, Khoshakhlagh, "ENSO phenomenon and its impact on Iran's rainfall Quarterly Periodical, Geographical Research, Vol.51, 1998, pp. 121-139 (in Persian).
- [8]. F. Semazzi, V. Mehta and Y. Sud, "An investigation of the relationship between sub Saharan rainfall and global sea surface temperature," Atmosphere and ocean, Vol. 26, 1988, pp.118-138.
- [9]. G. Famer, "Seasonal forecasting of the Kenya coast short rains, 1901-1984," Journal of Climatology, Vol.8, 1988, pp.489-497.
- [10]. G. Kiladis, and H. Dias, "Global climatic anomalies associated with extremes in the southern oscillation," Journal of Climate, 1989, pp.1069- 1090.

- [11]. H. Ghayour and M. Khosravy, "ENSO impact on summer and fall abnormal rainfalls in southeastern Iran," *Journal of Geographical Research*, Vol.62, 1989, pp.141-174 (in Persian).
- [12]. J. Webster and S. Yange, "Monsoon and ENSO, Selectively interactive system," *Quaternary Journal*, Royal Meteorological Society Vol.118, 1992, pp.880-892.
- [13]. J.Lindesay, M. Harrison and M. Haffner, The southern oscillation and South African rainfall, *South African Journal of Science*, Vol.82, 1986, pp.196 -198.
- [14]. K. Wolter, "Mode of tropical circulation, southern oscillation and sahel rainfall anomalies," *Journal of Climate*, Vol. 2, 1989, pp.149 -172.
- [15]. K.E. Trenberth, and T. Hoar, "The 1990 – 1995 El Nino Southern oscillation Event: longest on record," *Geophysical Research letters*, Vol.23, 1996, pp.58. doi:10.1029/95GL03602.
- [16]. M. Halpert, and C.F. Ropelewski, "Surface temperature patterns associated with the southern oscillation," *Journal of Climate*, Vol.5, 1992, pp.577-593.
- [17]. M. Mosley, "Regional differences in the effects of El Nino and La Nina on low flows and floods," *Hydrological Sciences Journal*, Vol.45, 2000, pp.249 -267.
- [18]. M.J. Nazemosadat, "ENSO Impact on the Occurrence of Autumnal drought in Iran," *Drought Network News*, Vol. 11 , 1999, pp.17-18.
- [19]. M.Vuille. R. Bradley and F. Keimig, Climate variability in the Andes of Ecuador and its relation to tropical pacific and Atlantic sea surface temperature anomalies. *Journal of Climate*, Vol.13, 2000, pp.2520 -2535.
- [20]. Masoodian and M. Kaviani, "Iran's climatology," university of Esfahan, vol 1st, 2008 (in Persian).
- [21]. N. Tarras, S. Caudwell and S. Lane, "El Nino events rainfall pattern and floods in the puyango river basin southern Ecuador," *Meteorological*, Vol.21, 2006, pp.201-210.
- [22]. N.Ward, "Diagnosis and short- lead time prediction of summer rainfall in tropical North African at internal and multi decadal time scales," *Journal of Climate*, Vol.11, 1998, pp.3167 -3191.

- [23]. P. Camberlin, "Rainfall anomalies in the source region of the Nile and their connection with the Indian summer monsoon," *Journal of Climate*, Vol.10, 1997, pp.1380-1392.
- [24]. P.Chamberlin, "June-September rainfall in north eastern African and atmospheric signals over the tropics A zonal perspective," *International of Climatology*, Vol.15, 1995, pp.773-783.
- [25]. R. Kane, 2000. El Nino and La Nina relationship with rainfall at Huancayo, in the Peruvian Andes, *International Journal of Climatology*, 20:63-72.
- [26]. R. Smith, B. Chen and D.H Bromwich, "Evolution of the troposphere split Jet over the South Pacific Ocean during the 1986-1989, Enso cycle", *Monthly, Weather Review*.1996.
- [27]. S.E. Nicholson and J. Kim, "The relationship of the El Nino-southern oscillation to African rainfall, " *International Journal of Climatology*, Vol.17, 1997, pp.117-135.
- [28]. S.E. Nicholson and J.C Selato, "The influence of La Nina on African rainfall," *International Journal Climatology*, Vol. 20, 2000, pp.1761-1776.
- [29]. S.E. Nicholson, On the characteristics of warm episodes in the tropical Atlantic and Indian oceans, *International Journal of Climatology*, Vol.17, 1997, pp.345-375.
- [30]. W. Leonard, W. Bandason and J. Dimes, "Climate prediction application workshop," 15-17 March, 2005.
- [31]. W. Quinn, and V. Neal, "El Nino occurrence over the past four and a half centuries," *Journal of Geophysical Research*, Vol.92, 1987, pp.1449-1461.

– END –

*Transforming Research*

*April 2011*



**International Research Journal**

p-ISSN 2202-2821 e-ISSN 1839-6518 ([Australian ISSN Agency](#))

